








**Key**

|                   |   |
|-------------------|---|
| Site boundary.shp |   |
| Trees & bushes    |  |
| Dry grassland     |  |
| River             |  |
| Marsh             |  |
| Spring            |  |
| Wet grassland     |  |

Graze site with cattle.  
Remove litter from site.  
Check for and pull himalayan balsam along the length of the river



**1:2000**

This map is reproduced from Ordnance Survey material with the permission of Ordnance Survey on behalf of the Controller of Her Majesty's Stationery Office. Unauthorised reproduction infringes Crown copyright and may lead to prosecution or civil proceedings. Hertfordshire County Council, 100019606, 2010



Install new kissing gate & surface with stone. Install new footpath destination sign for FP 84, site name board and interpretation panel.

Install new post and wire fencing

Install new kissing gate surface with stone and install site name board

Coppice bushes in hedgerow. Replant gaps with native species. Install post and wire fence

Install new kissing gate & surface with stone. Install new footpath destination sign on FP 84

Install site name & interpretation boards.

Coppice bushes in hedgerow. Replant gaps with native species. Install post and wire fence

Water Vole Hotspot. Install post and wire with seasonal opening. Clear mature scrub on banks

Clear areas of young blackthorn and bramble thickets to reduce encroachment

Install new kissing gate and site name board

Remove section of fencing to allow cattle access south

Plant 65m of new hedge and install new post and rail to protect

Install field gate, dropped kerb and cattle handling facilities

Install new fence to separate pedestrian access from cattle handling area with surfaced kissing gate, site name and interpretation boards at entrance

Install post & rail fence by Cambridge Rd

Install ford through river and repair banks

Excavate wetland scrape to enhance area for wildlife

Repair banks along river

Landscape spoil from scrape into existing bank utilising existing scrub to screen

Remove mature scrub around east side of tussock sedge area

**Sports Centre**

**Playing Fields**

**Playing Fields**

**Purwell**